

















**PROPOSED DRAFT
ROAD NETWORK PLAN
FOR
MITHI ROHAR & CHUDVA
Villages**

LEGEND

General

-  GDA Boundary
-  Village Boundary
-  Municipal Boundary
-  Existing Major Roads
-  Railway Line
-  Water Body
-  Salt Pans Area
-  Creek
-  Alignment of Crude Oil Pipeline
-  GIDC Roads

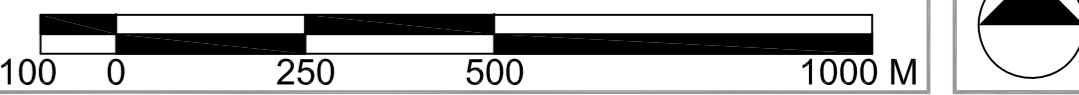
Proposed Road Network


-  60 M Wide Road
-  45 M Wide Road
-  30 M Wide Road
-  24 M Wide Road
-  18 M Wide Road
-  Link for GIDC Roads

Notes:
 1. For the roads proposed along existing Classified Roads, Public Roads and Village Nalla Roads, the width as prescribed by respective concerned Government Authority and width proposed in this Road Network Plan whichever is higher shall be applicable. For the roads proposed along existing Classified Roads, Public Roads and Village Nalla Roads, the proposed width of road shall equally affect the plots adjacent to such roads unless shown otherwise in this Draft Road Network Plan and/or decided otherwise by G.D.A.
 2. In case of existing Classified Roads, Public Roads and Village Nalla Roads or part thereof along which no roads are proposed in this Road Network Plan, width of such existing Classified Roads, Public Roads and Village Nalla Roads shall be as prescribed by the respective concerned Government Authority.

Disclaimer:
 1. Base Map has been prepared on basis of Village Cadastral Maps & Aerial Images.
 2. The alignment of Crude Oil Pipeline is indicative, and the detailed drawings of concerned agency shall be considered for its alignment.
 3. The Map & Information, it Contains are the exclusive property of G.D.A. They are merely loaned and on the borrower's express agreement that they will not be reproduced, copied, loaned, exhibited or used except when permitted with the explicit written consent given by G.D.A.
 4. The area of Land and details thereof shall be Reckoned as per the Property Cards/ Revenue Records.
 5. Existing Structure/ Survey Plots and/or Survey Numbers shown on map do not indicate status of Land and/or Structures.

Map Title: **Draft Road Network Plan: Mithi Rohar and Chudva Villages** Date: 30-05-2017

Scale: 1:110,000 (METRIC)



**GANDHIDHAM DEVELOPMENT
AUTHORITY (GDA)**
 Technical Assistance: Ekistic Advisory, Ahmedabad

